


Town of Charlton  
Board of Assessors  
Charlton, Mass.



- Parcel
- Rail Road
- Road
- Township Line
- Water
- Former Parcel
- Former Road
- Former Paper Street
- Dashed Township Line
- Road Centerline
- Road Edge
- Easements
- Bridge
- Unknown
- Streams
- Fee
- Public Right-of-Way
- Railroad Right-of-Way
- Water
- Unknown
- Traffic Isle
- Wetlands
- Water

100 0 100 200 Feet  
1 inch = 200 feet

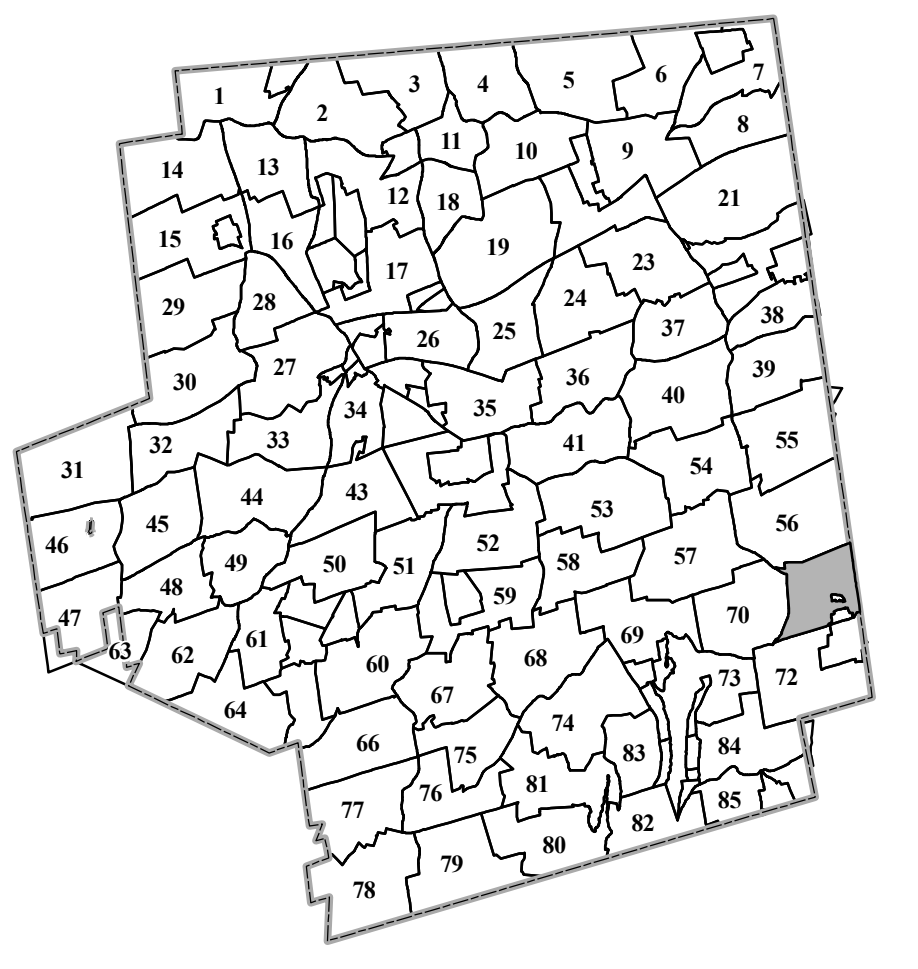


**For Tax Purposes Only**  
**Not To Be Used For Conveyance**  
Wetlands taken from MassGIS DEP  
Wetlands layer, June 2006.

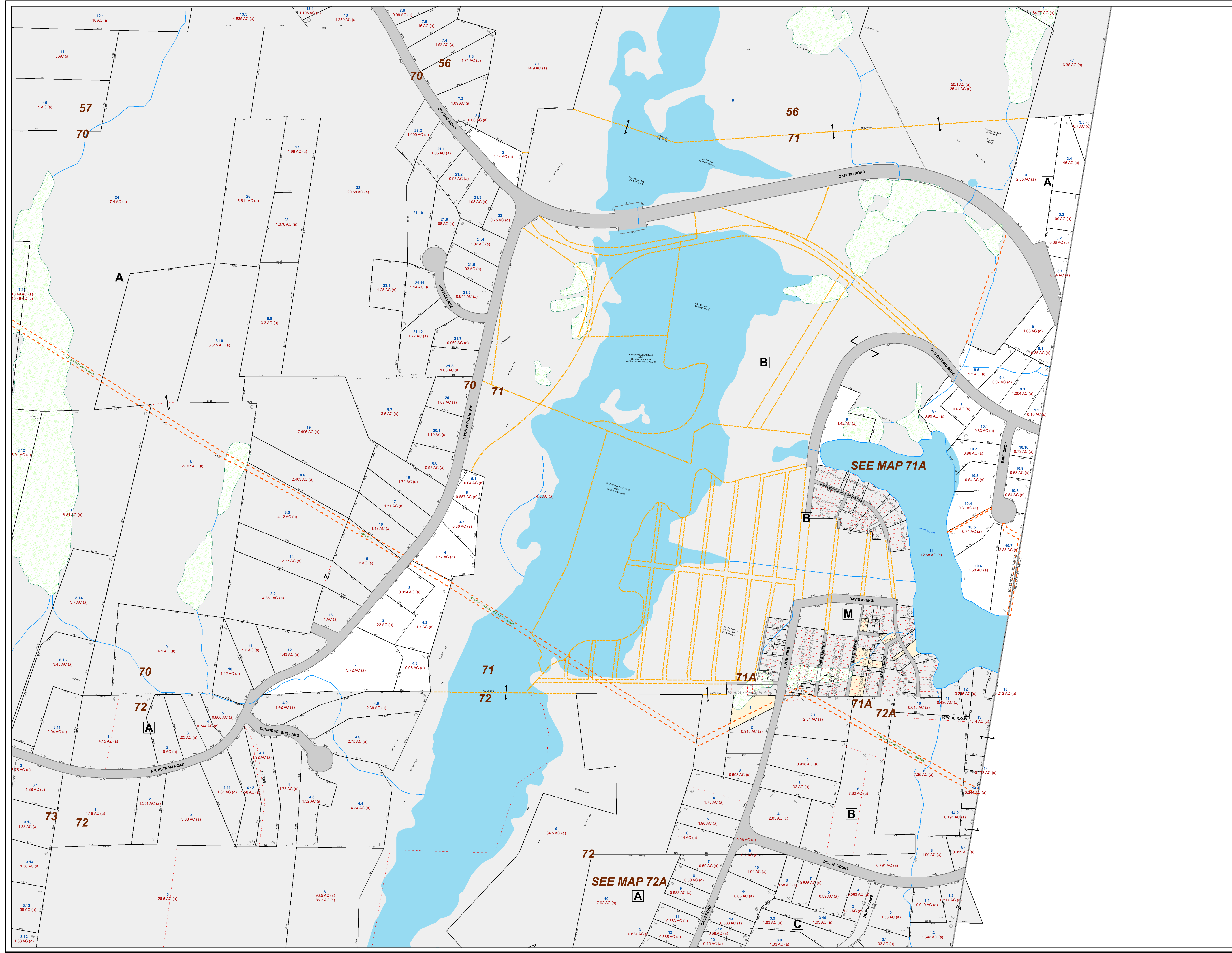
PARCEL HISTORY	
PARCEL ID	DROPPED

Updated By:  
**CMRPC**  
Central Massachusetts Regional Planning Commission  
2 Washington Sq., Union Station  
Worcester, MA 01604  
508-756-7717

Sept.  
2009



Map No: 71



Edited 9/2/09 - Path: H:\Projects\O\_Charlton\_Assessor\Deliverable\_TaxMaps.mxd