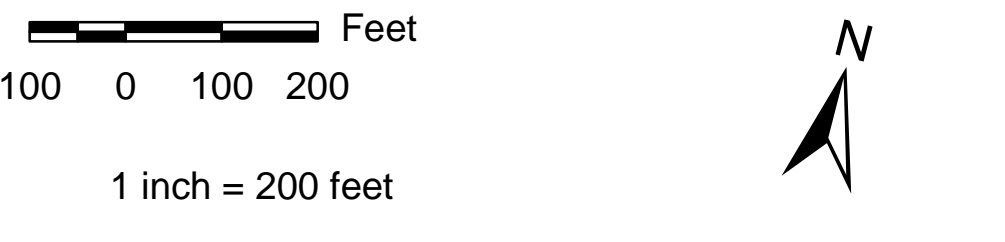


Town of Charlton
Board of Assessors
Charlton, Mass.



- Parcel
- Rail Road
- Road
- Township Line
- Water
- Former Parcel
- Former Road
- Former Paper Street
- Dashed Township Line
- Road Centerline
- Road Edge
- Easements
- Bridge
- Unknown
- Streams
- Fee
- Public Right-of-Way
- Railroad Right-of-Way
- Water
- Unknown
- Traffic Isle
- Wetlands
- Water

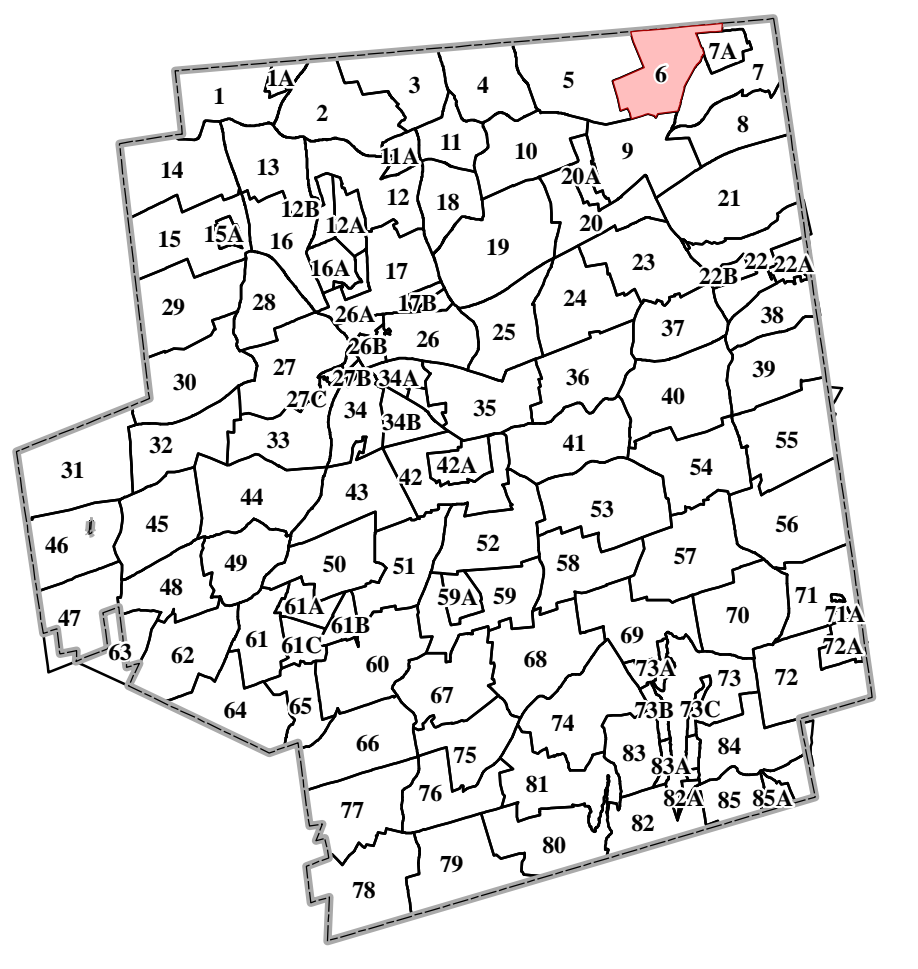


For Tax Purposes Only
Not To Be Used For Conveyance
Wetlands taken from MassGIS DEP
Wetlands layer, June 2006.

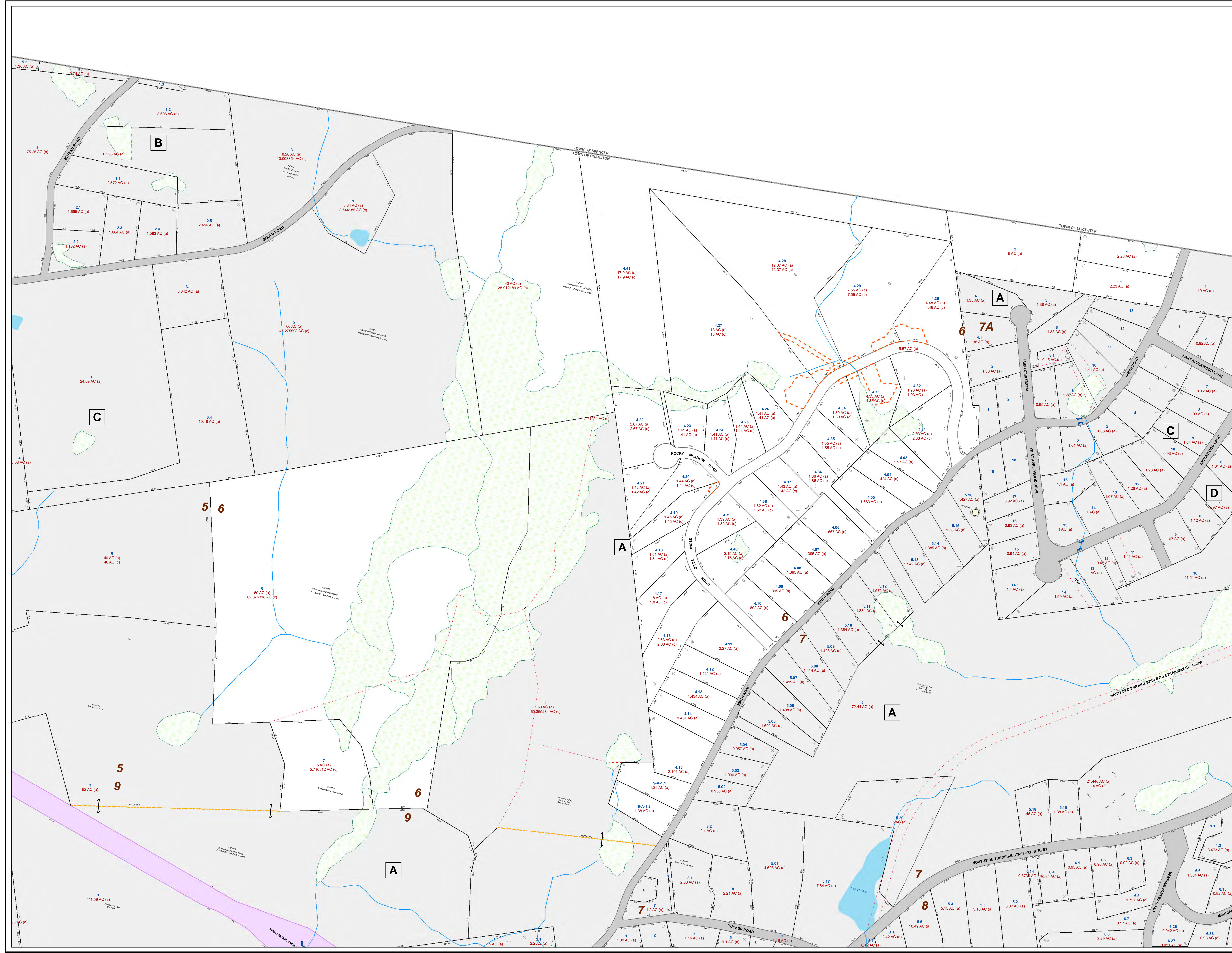
PARCEL HISTORY	
PARCEL ID	DROPPED

Updated By:
CMRPC
Central Massachusetts Regional Planning Commission
2 Washington Sq., Union Station
Worcester, MA 01604
508-756-7717

Jan.
2011



Map No: 6



Edited: 5/31/11 ... Path: H:\Project\01_Chamilton_GIS\Deliverable_TaxMaps.mxd