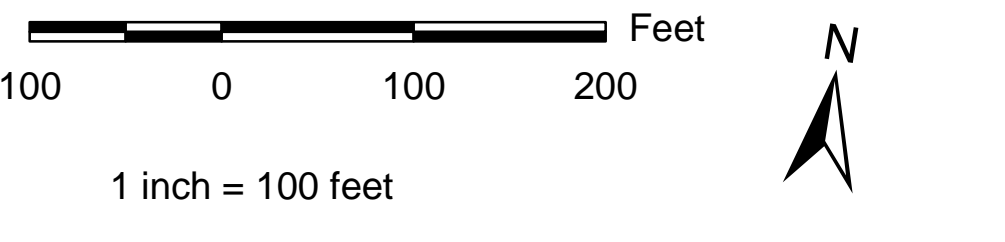


Town of Charlton  
Board of Assessors  
Charlton, Mass.



- Parcel
- Rail Road
- Road
- Township Line
- Water
- Former Parcel
- Former Road
- Former Paper Street
- Dashed Township Line
- Road Centerline
- Road Edge
- Easements
- Bridge
- Unknown
- Streams
- Fee
- Public Right-of-Way
- Railroad Right-of-Way
- Water
- Unknown
- Traffic Isle
- Wetlands
- Water
- Village District

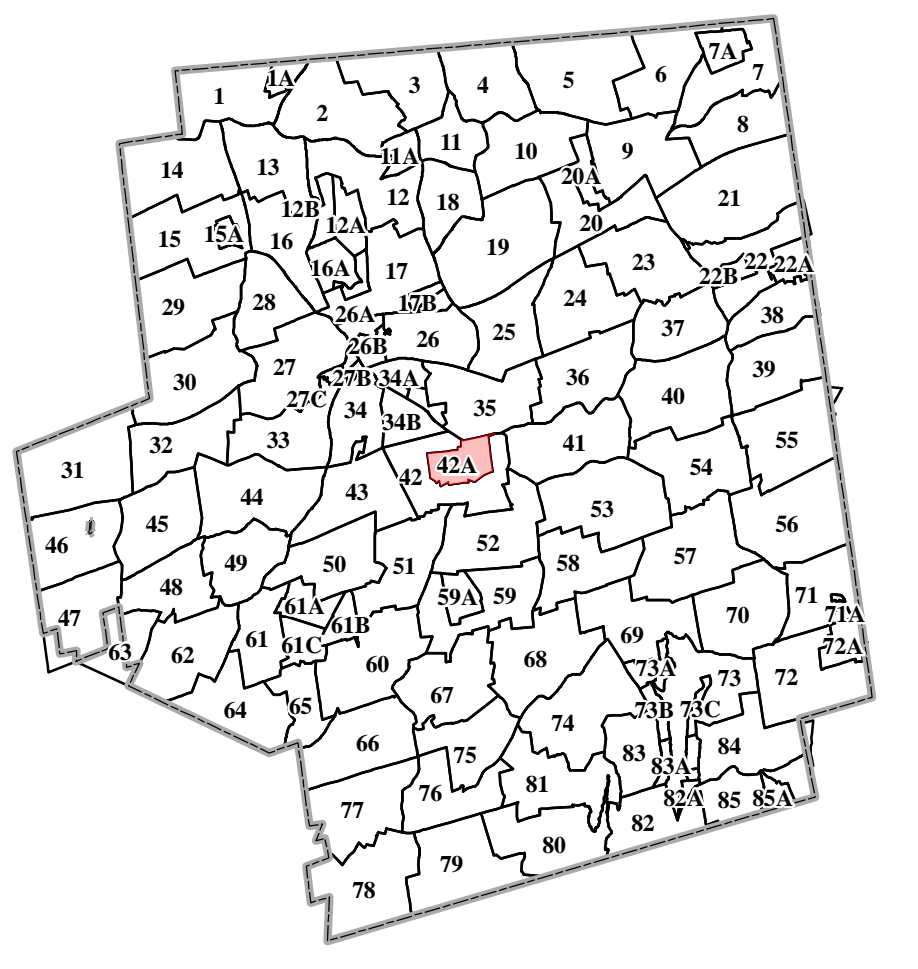


For Tax Purposes Only  
Not To Be Used For Conveyance  
Wetlands taken from MassGIS DEP  
Wetlands layer, June 2006.

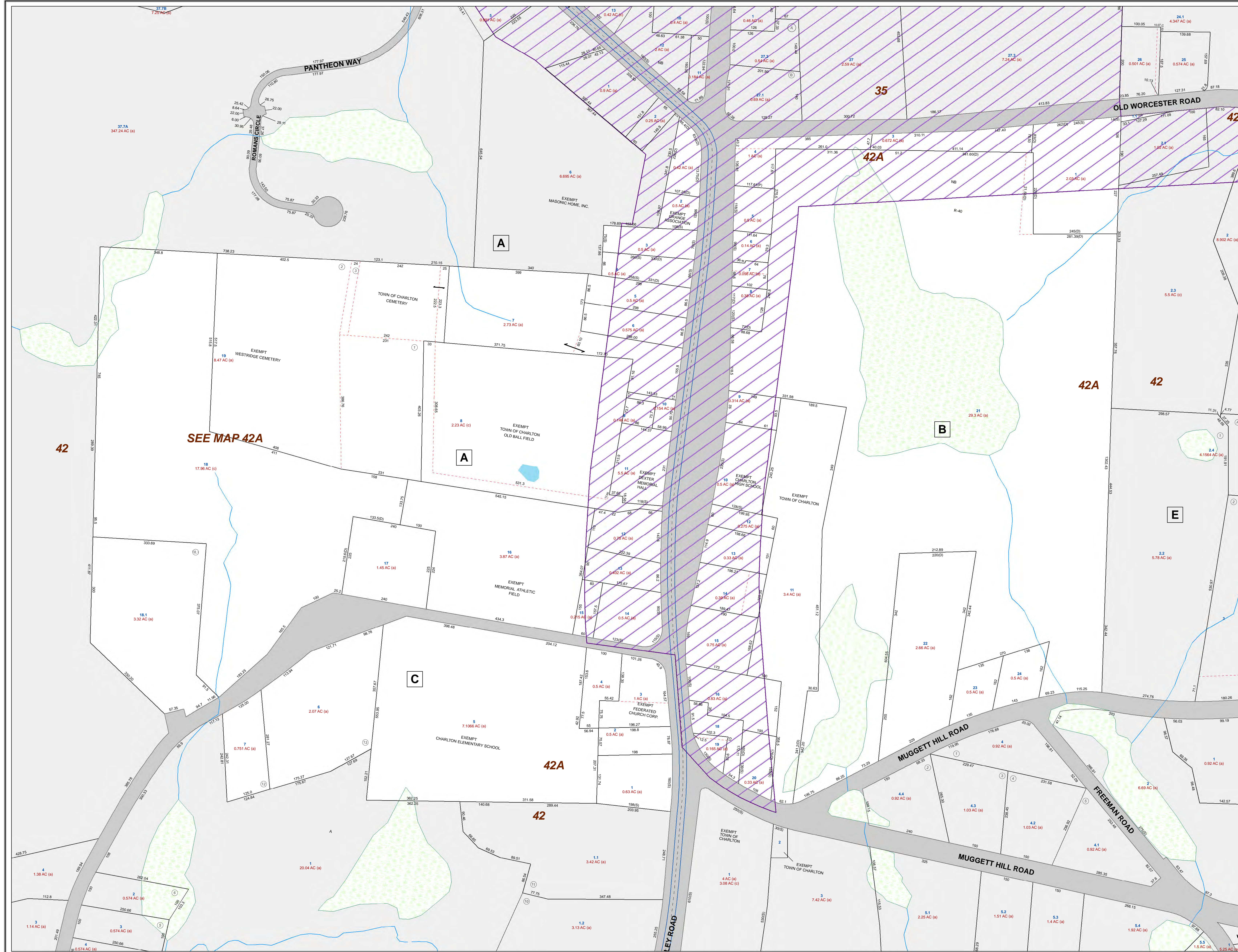
PARCEL HISTORY	
PARCEL ID	DROPPED

Updated By:  
**CMRPC**  
Central Massachusetts Regional Planning Commission  
2 Washington Sq., Union Station  
Worcester, MA 01604  
508-756-7717

Jan.  
2011



Map No: 42A



Edited: 5/31/11 -- Path: H:\Projects\O\_Charlton\_GIS\Deliverable\_TaxMaps.mxd